




8:01   99

 Habitat Survey Save

Survey Date

Feb 20, 2024 >

Reach Location >




Reach ID >


Stream >

Reporting Watershed >



Crew >

Transect Data >

8:01    99

 Habitat Unit Save

Unit

 0 



Hab Unit Location >

Habitat Unit Type >

Length (m) >

Max Depth >

LWD

 0 

Confinement RB

8:01 99

Habitat Transect Save

Transect

0

Transect location

>

Bankfull Width of Transect

>

Wetted Width of Transect

>

Bankfull Height of Transect

>

Station Distance Along Transect

>

Transect Measurements

8:01 99

Habitat Transect measurements Save

Transect

0

River Side

Left bank | Right bank

Station

0

Station Distance Along Transect

>

Water Depth

>

Substrate Size Category

Org... | Silt | Sand | Pea... | Gra... | Cob... | Bou... | Bed...

Percent Embedded

>

Notes

8:01

99



# Obstruction/Withdrawal

Save

Obstruction Location



Length



Width



Obstruction Photos

(0/6)



Done

- 3rd Party
- Assign To
- Attachment
- 123 Counter
- Date
- Date-Time
- Divider
- Drawing
- E-mail
- ESRI
- BlueTherm® ETI Thermometer
- HTTP HTTP Request
- Image
- Image Label
- Label
- Linea Pro
- Location
- Lookup
- Magstripe



Reach ID

Stream

Reporting Watershed

Crew

Transect Data

Habitat Unit

Obstruction/Withdrawal Data

Element Properties

Common

Label:

Survey Date

Name \*:

survey\_date

Based on label

Description:

Element Properties

Note: Changing "Element Type" or "Encryption" for any element will cause all existing data to be deleted for that element.

Element Type: Date

